






Mid State / Albert Airport Surface Areas


Legend

-  Part 77 Surfaces
-  Part 77 Surfaces
-  Municipal Boundary
-  County Boundary
-  Road

Draft: Preliminary Use Only

0 0.5 1 1.5 2
Miles

1 in = 1.4 miles



Created by URS Corporation on behalf
of PennDOT Bureau of Aviation
April 27, 2010

