


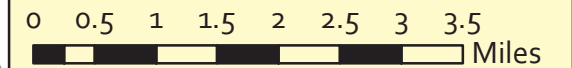


# Allegheny County Airport Surface Areas


## Legend

-  Part 77 Surfaces
-  Municipal Boundary
-  County Boundary

**Draft: Preliminary Use Only**



1 in = 1.6 miles



Created by URS Corporation on behalf of PennDOT Bureau of Aviation  
May 24, 2010

