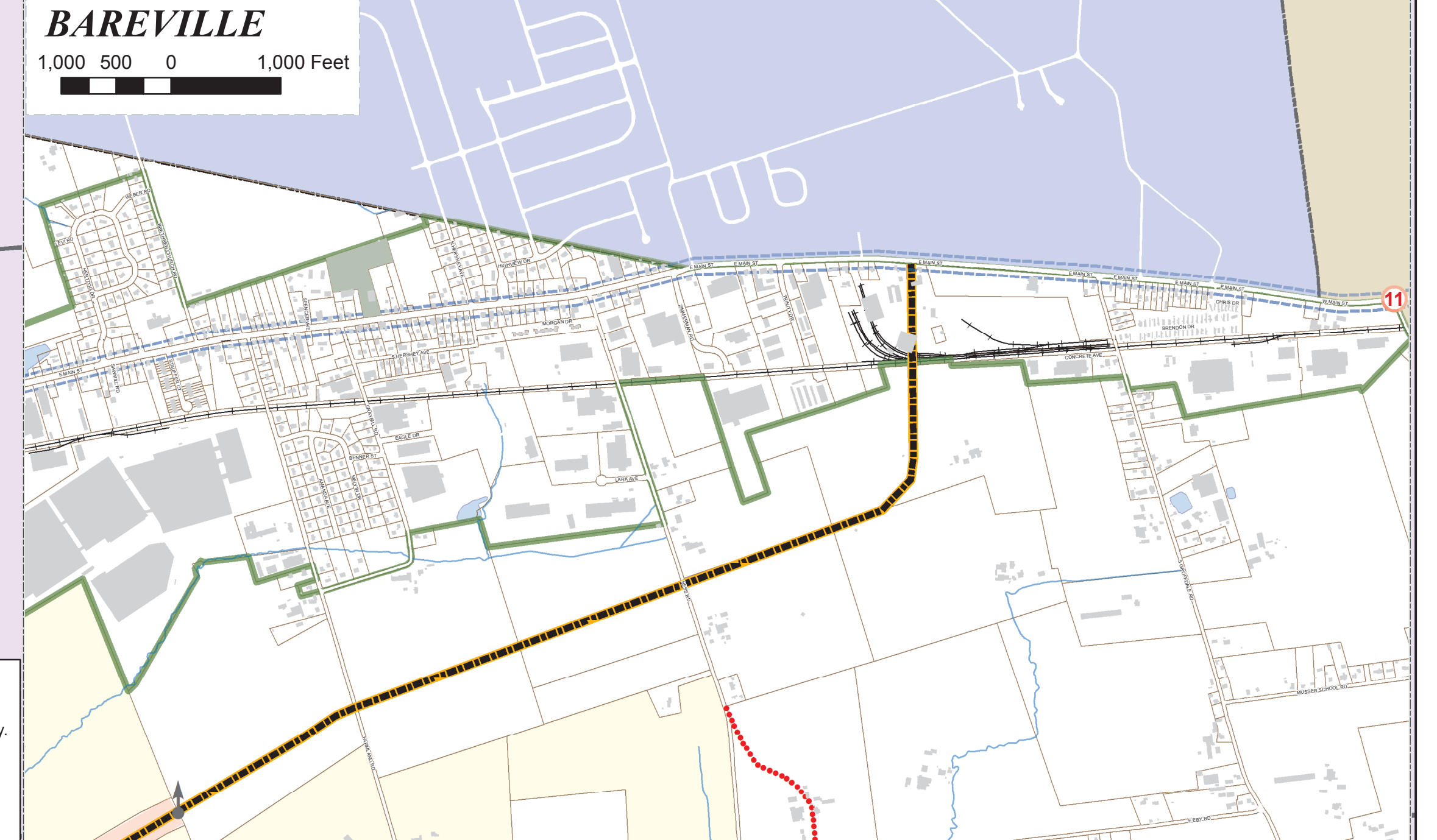
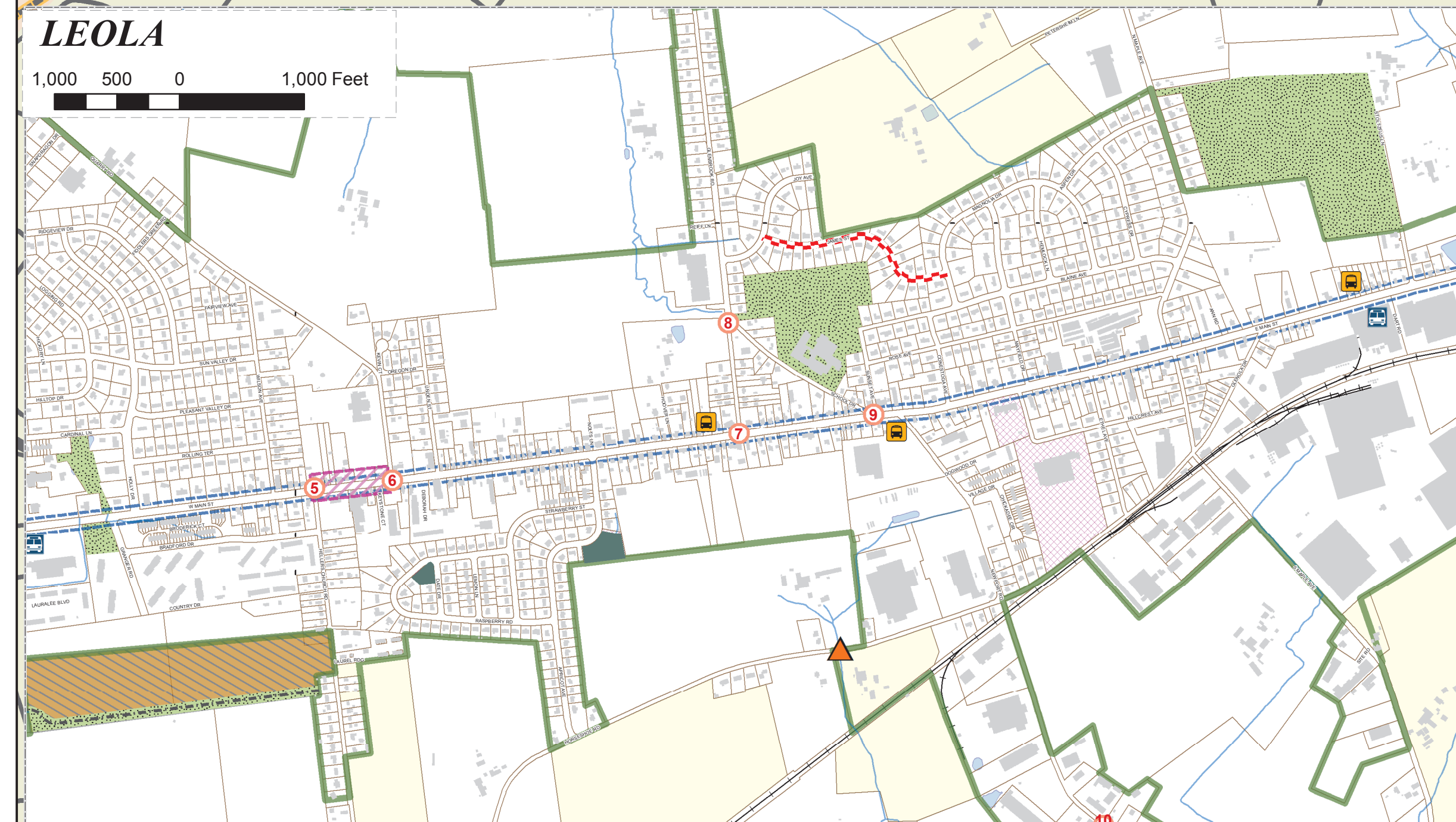
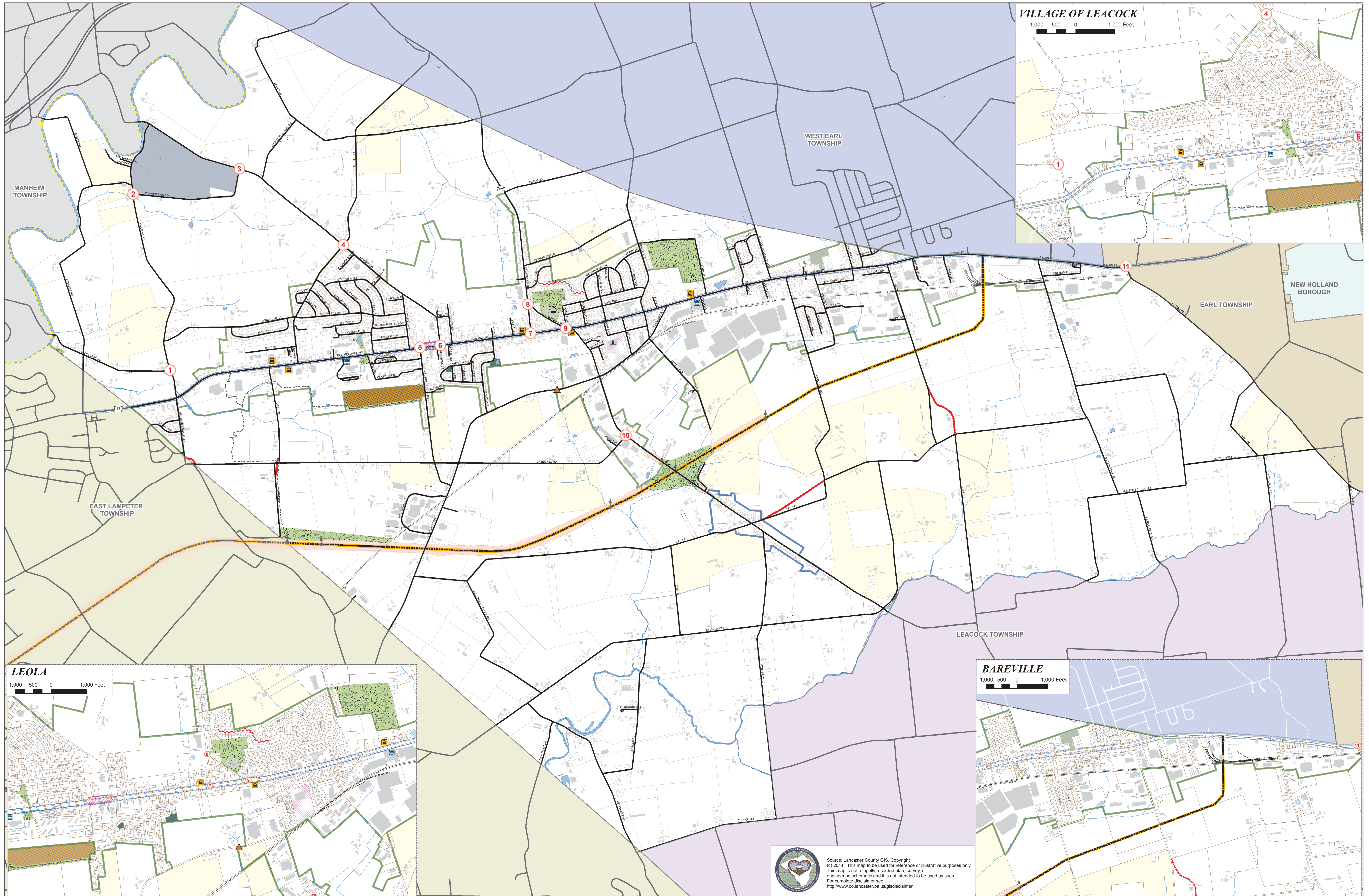
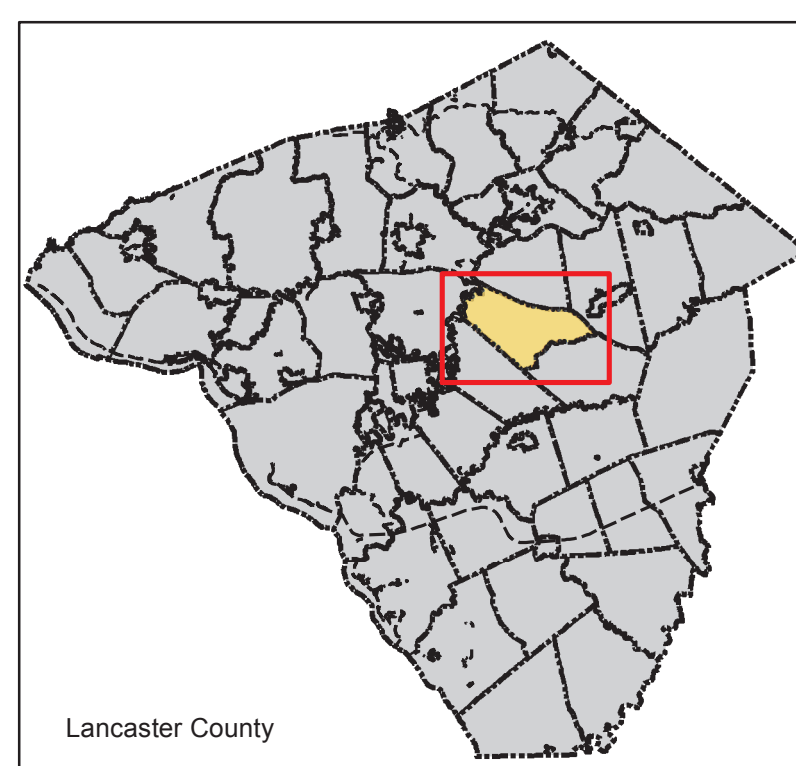


UPPER LEACOCK TOWNSHIP OFFICIAL MAP



Source: Lancaster County GIS, Copyright (c) 2014. This map is not to be used for reference or illustrative purposes only. This map is not a legally recorded plan, survey, or engineering schematic and it is not intended to be used as such. For complete disclaimer see <http://www.co.lancaster.pa.us/gisdisclaimer>



TOWNSHIP CERTIFICATION
 THIS MAP IS CERTIFIED AS THE OFFICIAL MAP OF UPPER LEACOCK TOWNSHIP AS ADOPTED BY THE UPPER LEACOCK TOWNSHIP BOARD OF SUPERVISORS, LANCASTER COUNTY, PENNSYLVANIA, ON THIS _____ DAY, 20____.

CHARMAN, UPPER LEACOCK TOWNSHIP BOARD OF SUPERVISORS _____


SECRETARY, UPPER LEACOCK TOWNSHIP _____

RECORDING STATEMENT
 COMMONWEALTH OF PENNSYLVANIA, COUNTY OF LANCASTER

ON THIS _____ DAY OF _____, 20____, BEFORE ME, THE UNDERSIGNED OFFICER, NOTARY PUBLIC IN AND FOR THE FORESAID COMMONWEALTH AND COUNTY PERSONALLY APPEARED _____ WHO ACKNOWLEDGED THEMSELVES TO BE THE CHAIRMAN OF THE BOARD OF SUPERVISORS OF UPPER LEACOCK TOWNSHIP, LANCASTER COUNTY, PENNSYLVANIA, AND THAT THEY AS SUCH OFFICER, BEING AUTHORIZED TO DO SO, EXECUTED THE FOREGOING OFFICIAL MAP BY SIGNING THE NAME OF SUCH TOWNSHIP BY THEMSELVES AS SUCH OFFICER AS THE ACT AND DEED OF THE TOWNSHIP AND FOR THE PURPOSE OF RECORDING THE OFFICIAL MAP AS REQUIRED BY THE PENNSYLVANIA MUNICIPALITIES PLANNING CODE, ACT 247 OF 1968, AS AMENDED.

IT WITNESS WHEREOF, I SET MY HAND AND OFFICIAL SEAL.

NOTARY PUBLIC _____



- Legend**
- Intersection Improvement
 - PENNDOT Road Widening
 - Bridge Improvements
 - Proposed Walkways
 - Street Parking Improvement
 - Roads
 - Corridor Improvement
 - Road Extensions
 - Trail Access
 - Proposed Lancaster County Heritage Pathway
 - Railroad
 - DCNR Water Trail
 - Public River Access Points
 - Proposed Bus Shelters
 - Existing Bus Shelters
 - Water Bodies
 - Leola Elementary School
 - Township Building
 - Sanitary Quarry
 - Buildings
 - Streams
 - Future Open Space
 - Public Park
 - Open Space, Semi Public
 - PENNDOT R.O.M.
 - Future Urban Growth Area
 - Municipal Property
 - Parcels
 - Urban Growth Area
 - Village Growth Area
 - Preserved Farms

INTERSECTION IMPROVEMENTS		
Intersection Improvement	Name	Issue
1	Hunsecker Rd/ Snake Hill Rd	Narrow intersection
2	Snakehill Rd/ Stormstown Rd	Poor visibility
3	Quarry Rd/ Stormstown Rd	Poor visibility
4	Quarry Rd/ Forest Hill Rd	Poor visibility
5	Main St/ Hellers Church Rd	PENNDOT Improvement
6	Main St/ Quarry Rd	PENNDOT Improvement
7	Main St/ Glen Brook Rd	PENNDOT Improvement
8	Glenbrook Rd/ School Dr	CV School District
9	Main St/ School Dr	CV School District
10	Creek Hill Rd/ Newport Rd	Poor visibility-trees along roadside
11	Main Street/ Peters Dr	PENNDOT Improvement